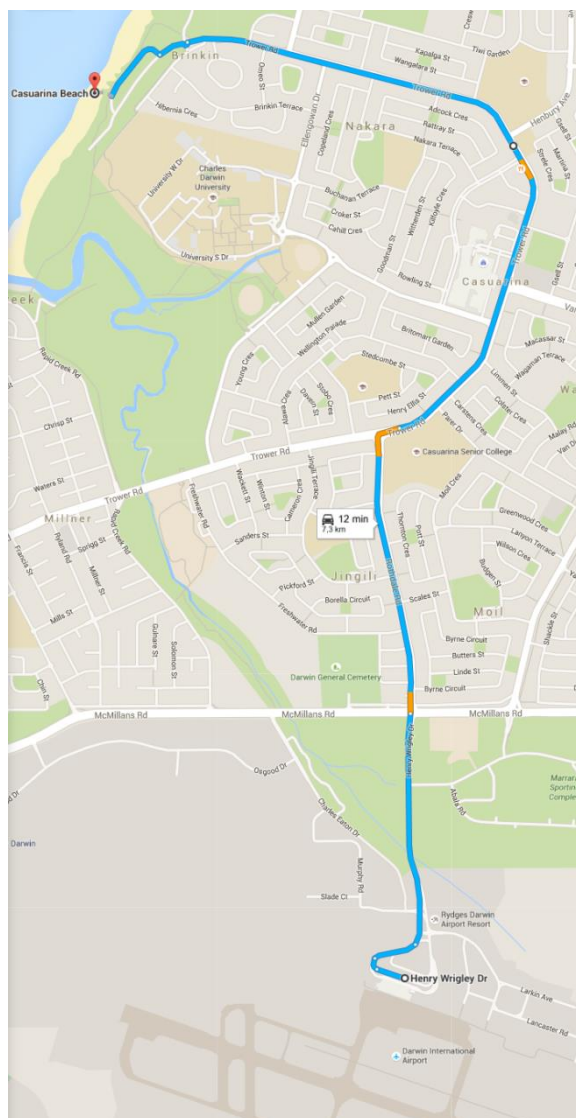
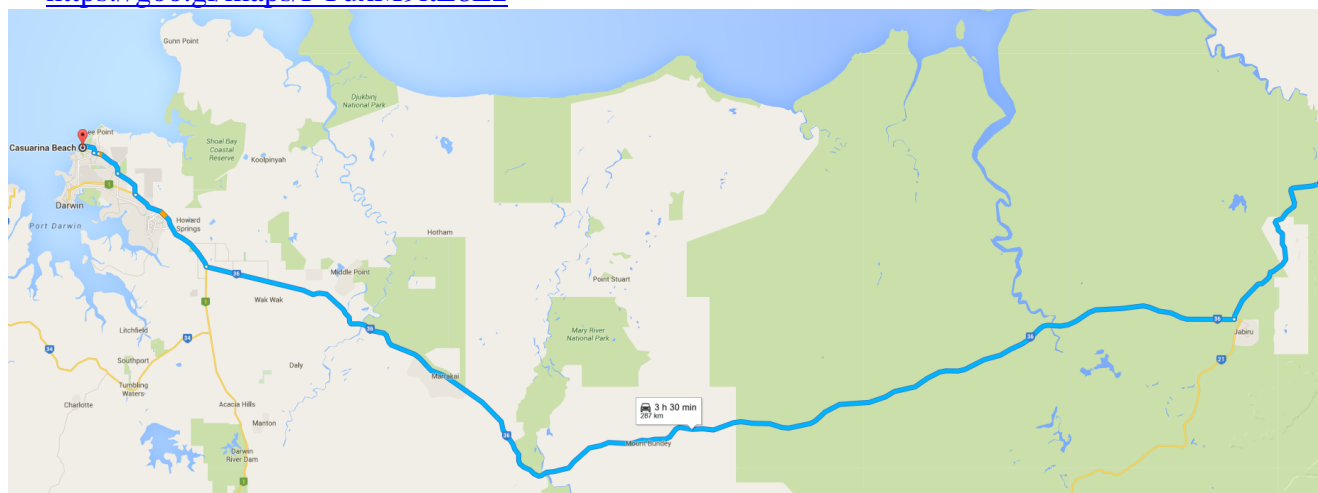


1) Přílet: **pátek 15. července 14:45**/ půjčení auta od **16:00**, přejezd na Casuarina Beach (8 km, 15 min.):
<https://goo.gl/maps/iU5FnMXM5xT2>



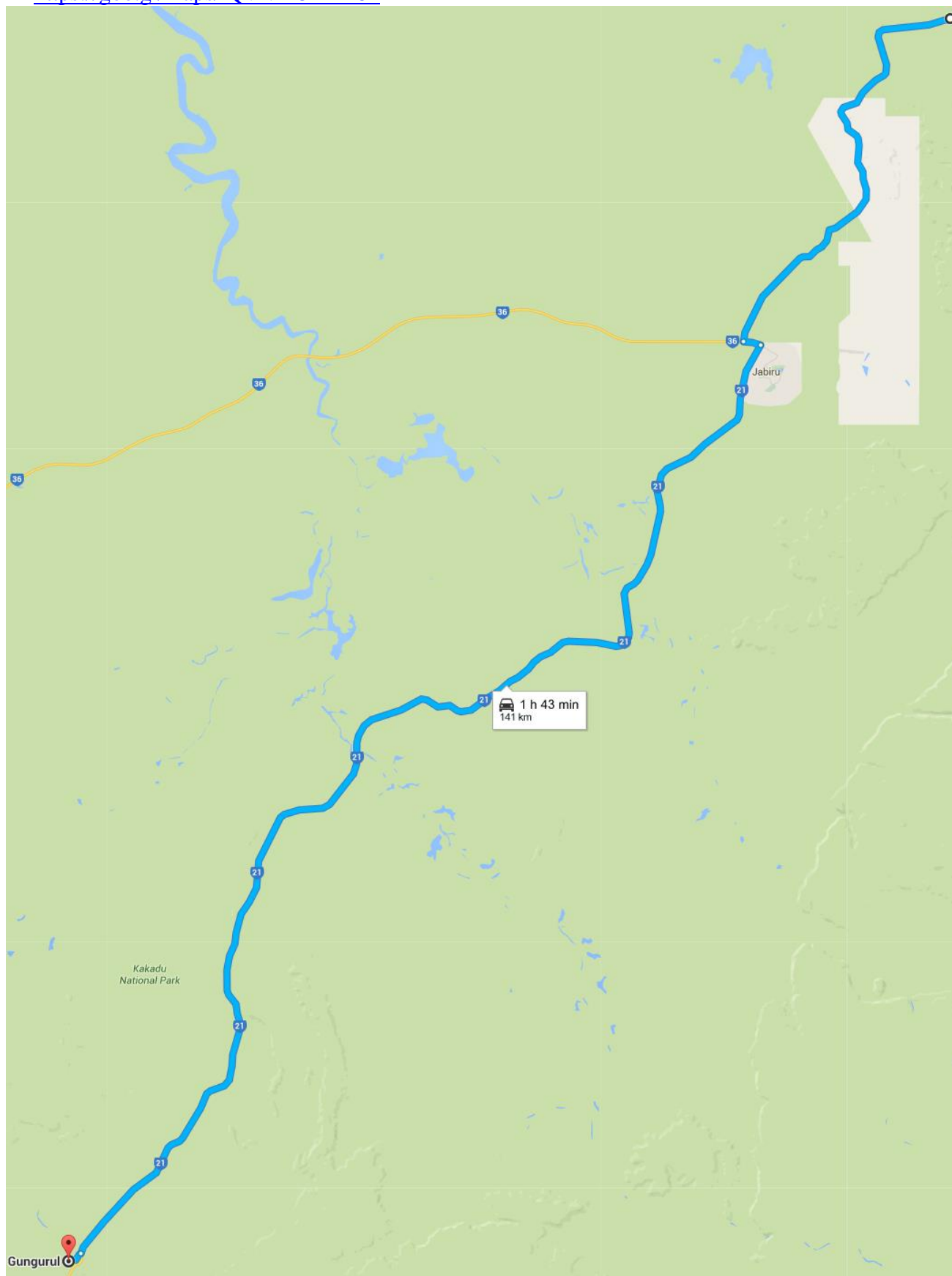
2) Nákup jídla na první čtyři dny

3) Darwin – Merl kemp Kakadu NP (287 km, 3:30 hod.):
<https://goo.gl/maps/FYuxM9itE8E2>



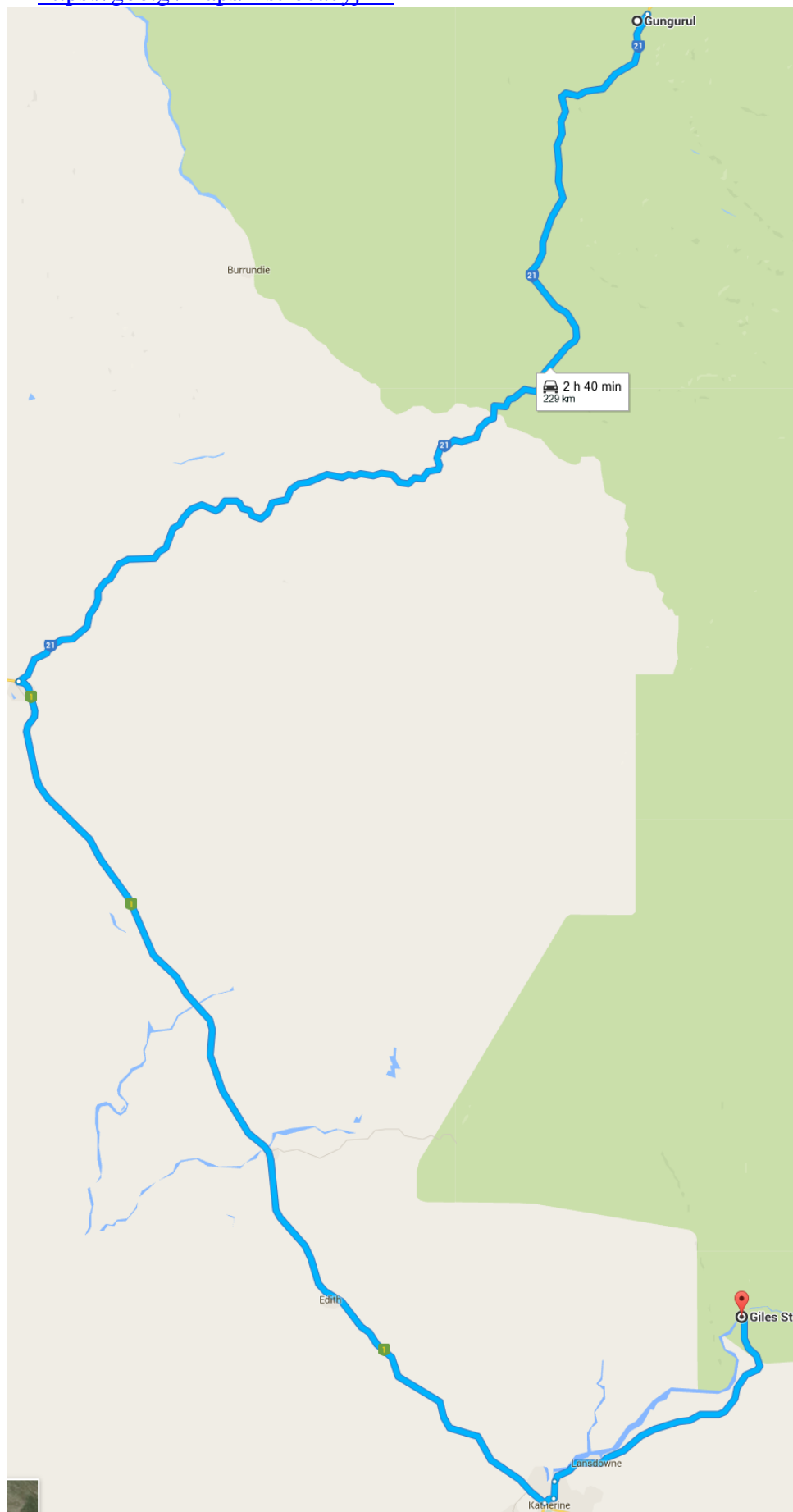
4) Merl kemp Kakadu NP – Kemp Gungurul (141 km, 1:43 hod.):

<https://goo.gl/maps/fQvNFn5APR82>



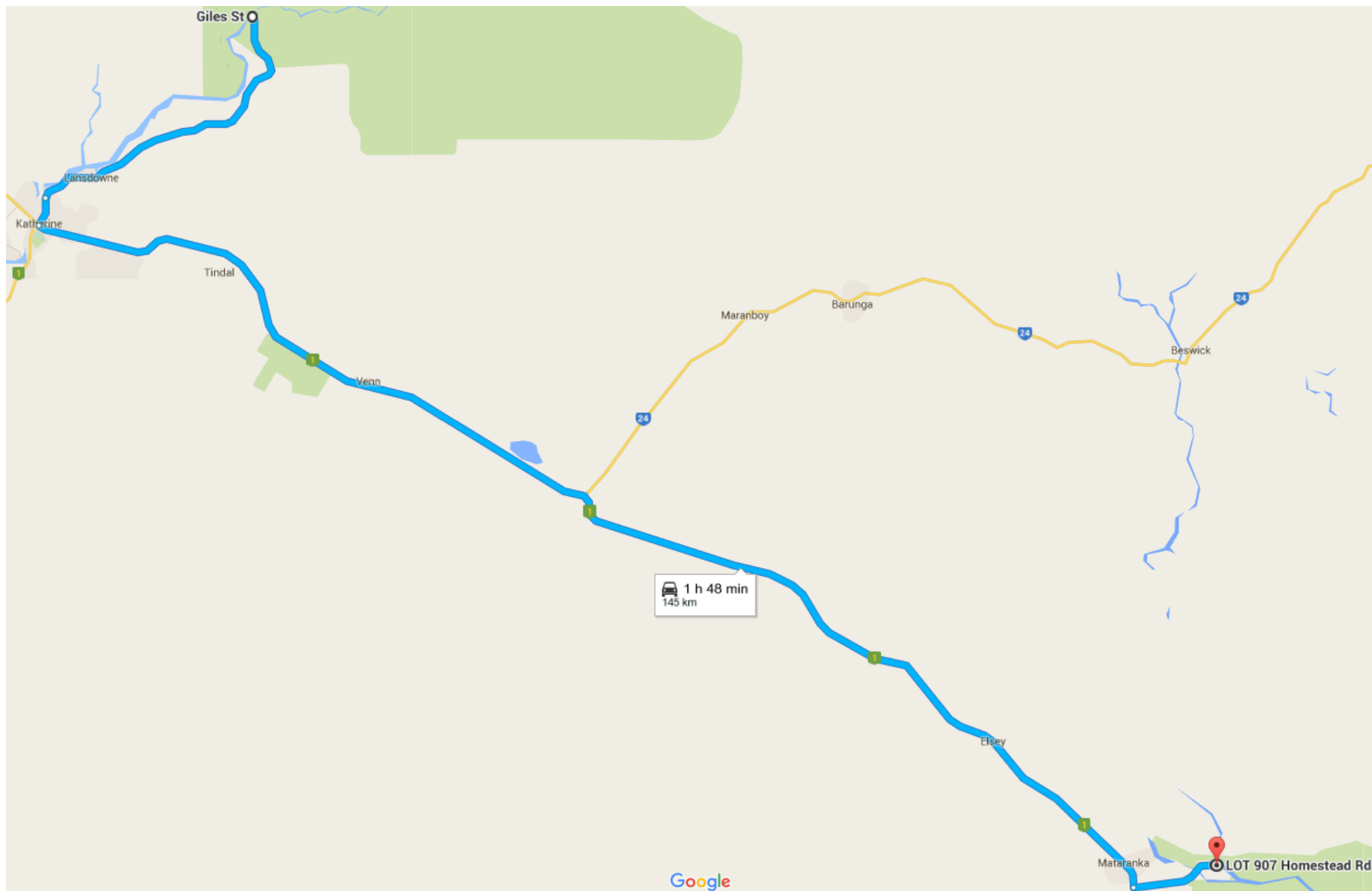
5) **Kemp Gungurul – Katherine Gorge** (229 km, 2:40 hod.):

<https://goo.gl/maps/VstroeacyjA2>



6) Katherine Gorge – Mataranka Thermals (144 km, 1:46 hod.):

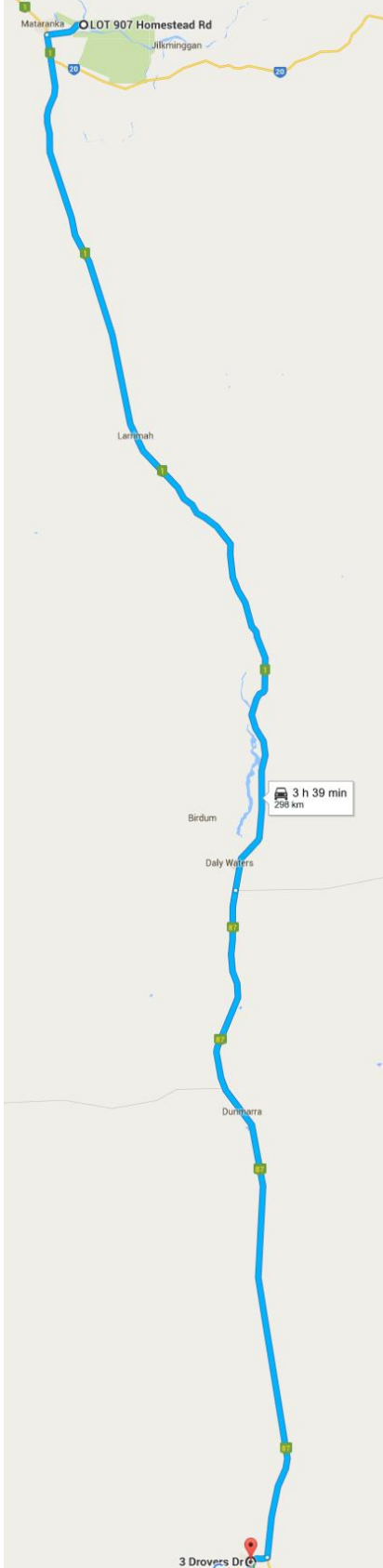
<https://goo.gl/maps/8EtMPPcGDxF2>



7) Mataranka– Newcastle Waters

(298 km, 3:39 hod.):

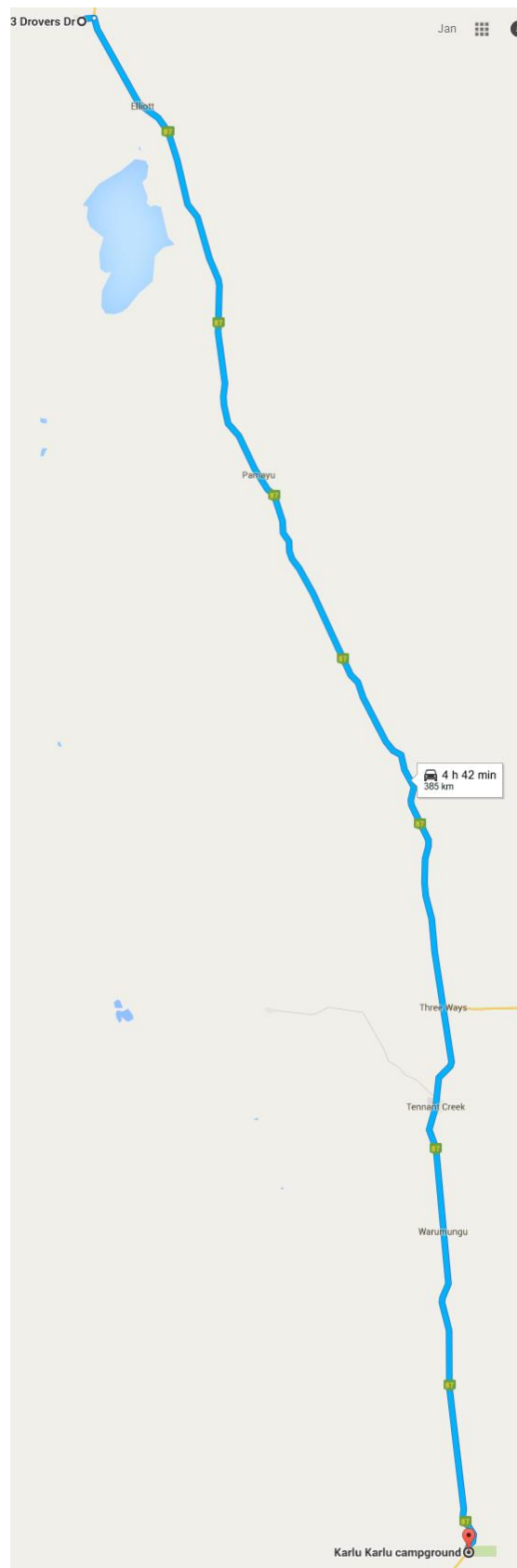
<https://goo.gl/maps/Yf7LcYHZta22>



8) Newcastle Waters – Karlu Karlu Camp

(385 km, 4:42 hod.):

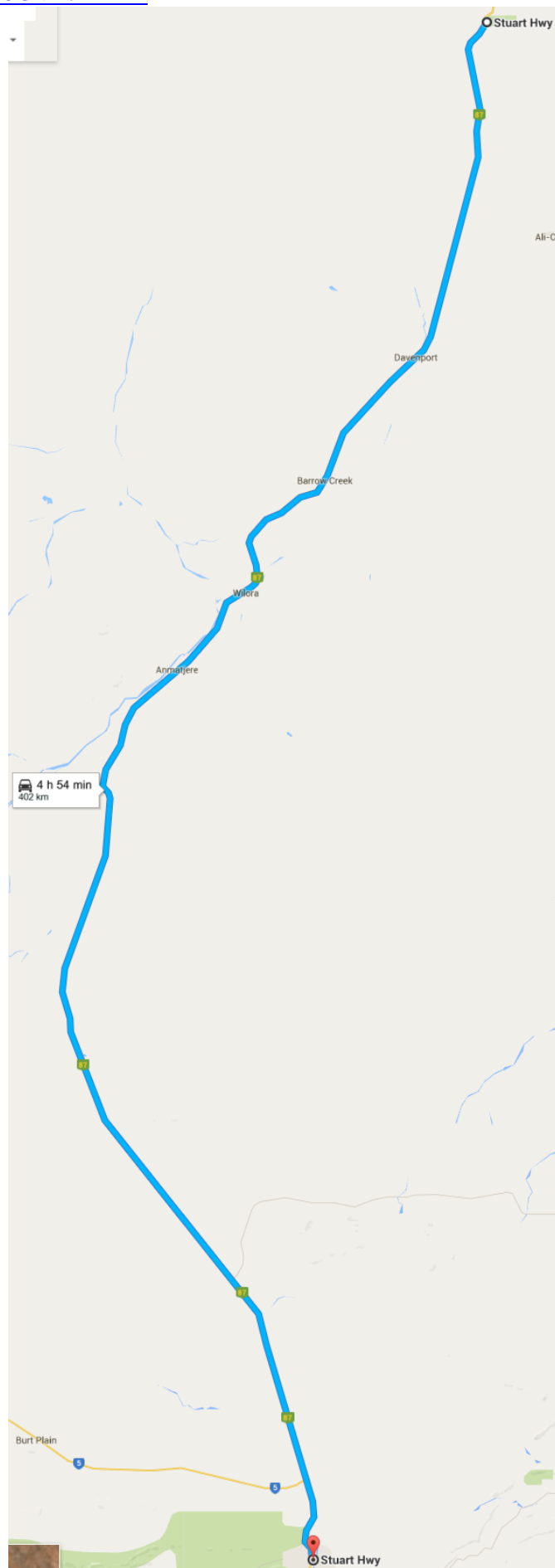
<https://goo.gl/maps/Qi9CvEn7yyN2>



Devils marbles: <http://www.cestomila.cz/clanek/393-uprostred-northern-territory-z-tennant-creek-k-devils-marbles/164-australie>

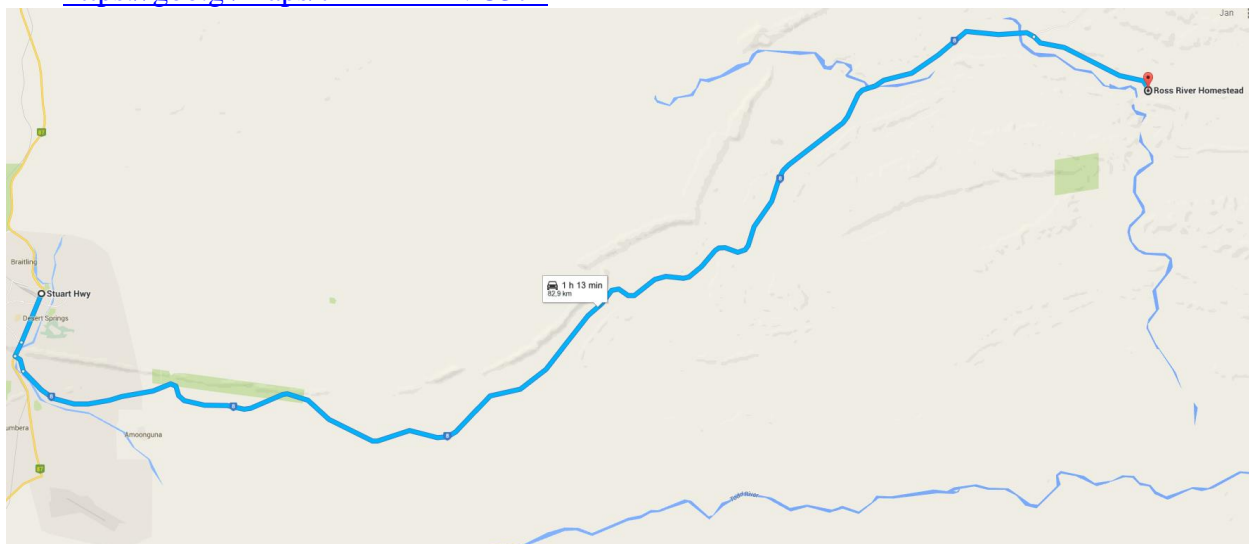
9) **Karlu Karlu (Devils Marbles) – Alice Springs** (402 km, 4:54 hod.):

<https://goo.gl/maps/JfN6GV1sXHH2>



10) Alice Springs – Ross River Resort (83 km, 1:14 hod.):

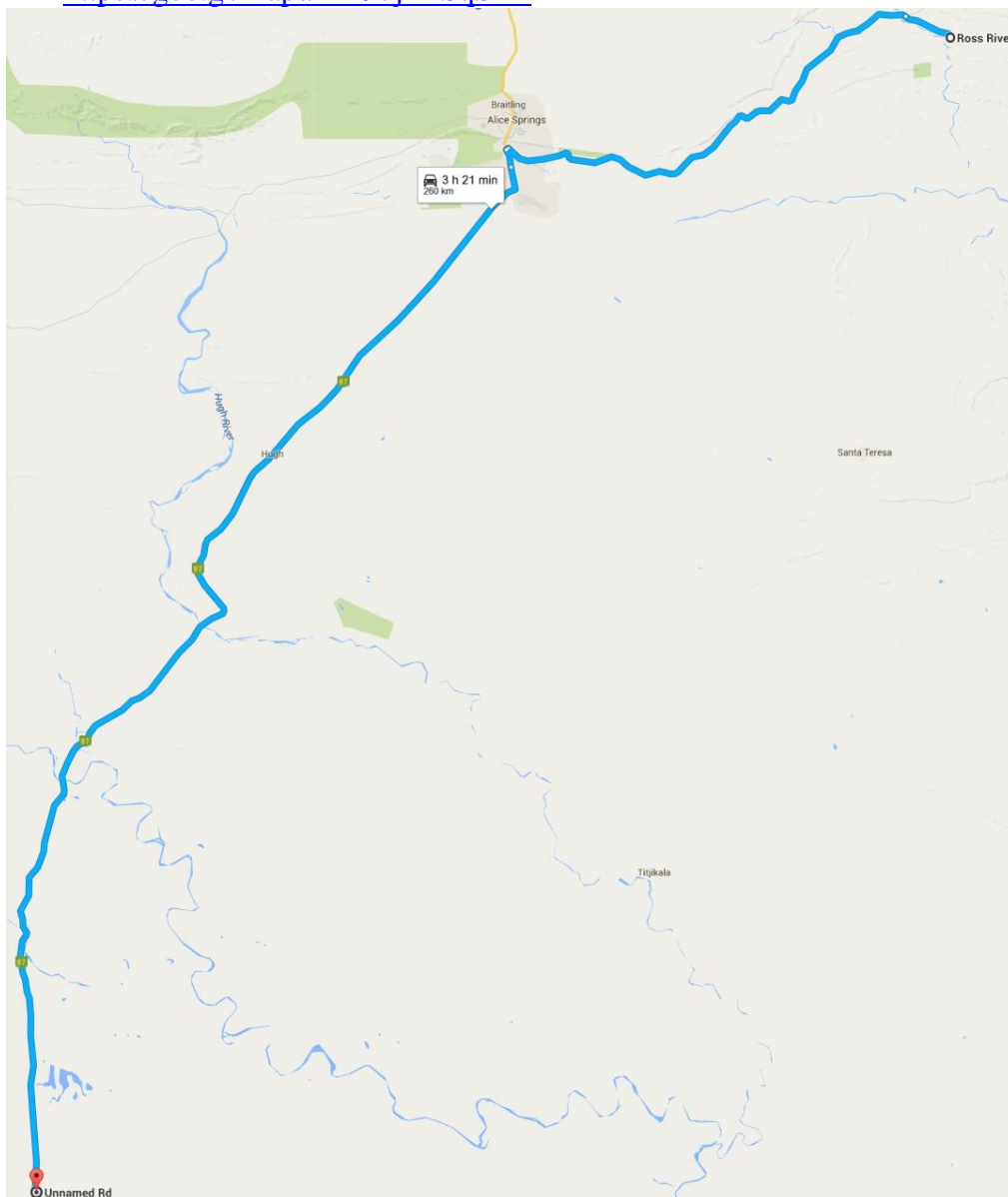
<https://goo.gl/maps/7xLHTEHV372>



11) WRC 2016

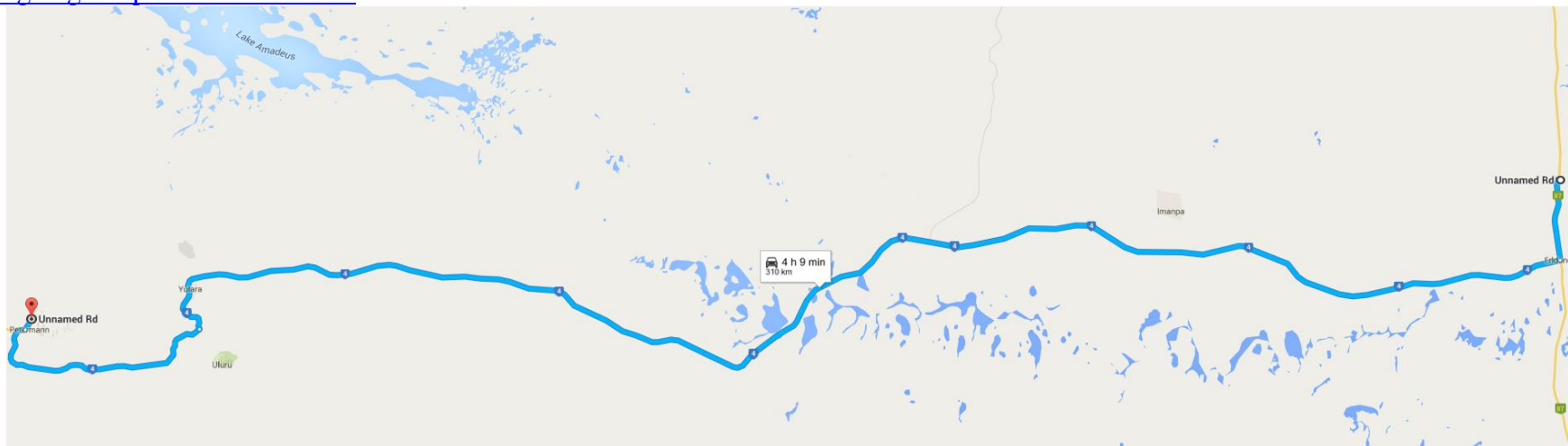
12) Ross River Resort – odbočka Idracowra (260 km, 3:21 hod.):

<https://goo.gl/maps/RY9ujzKSqSD2>



13) **Odbočka Idracowra – Kata Tjuta** (310 km, 4:09 hod.):

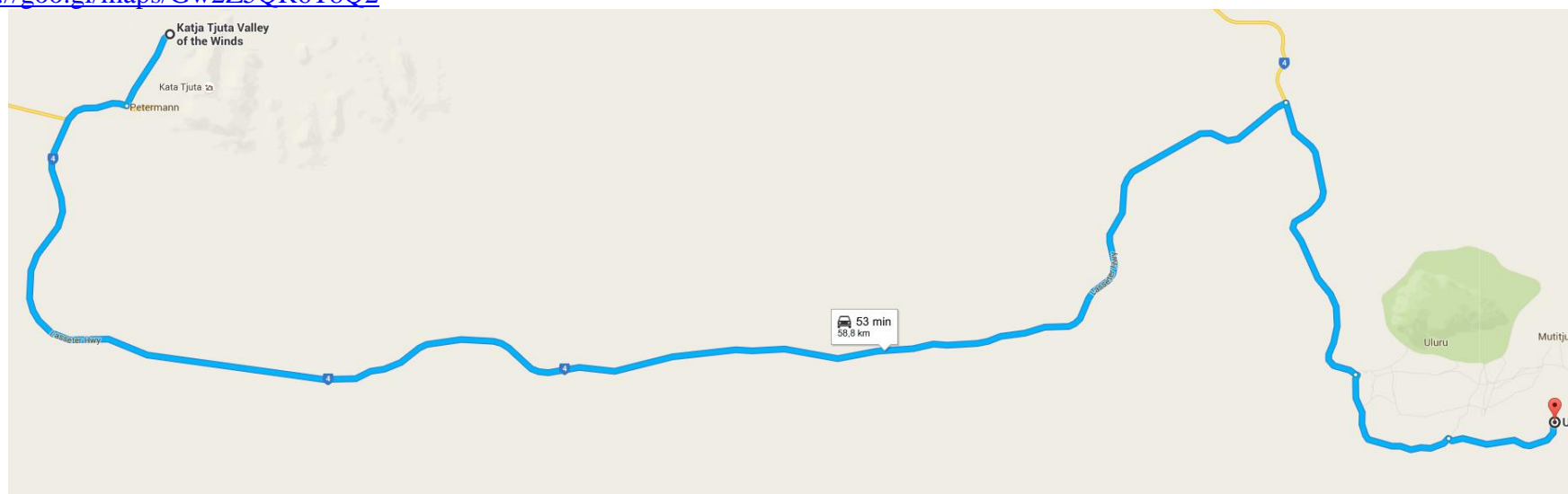
<https://goo.gl/maps/XdzwhSTo9b52>



<http://mariorozensky.cz/uluru-kata-tjuta-kings-canyon/>

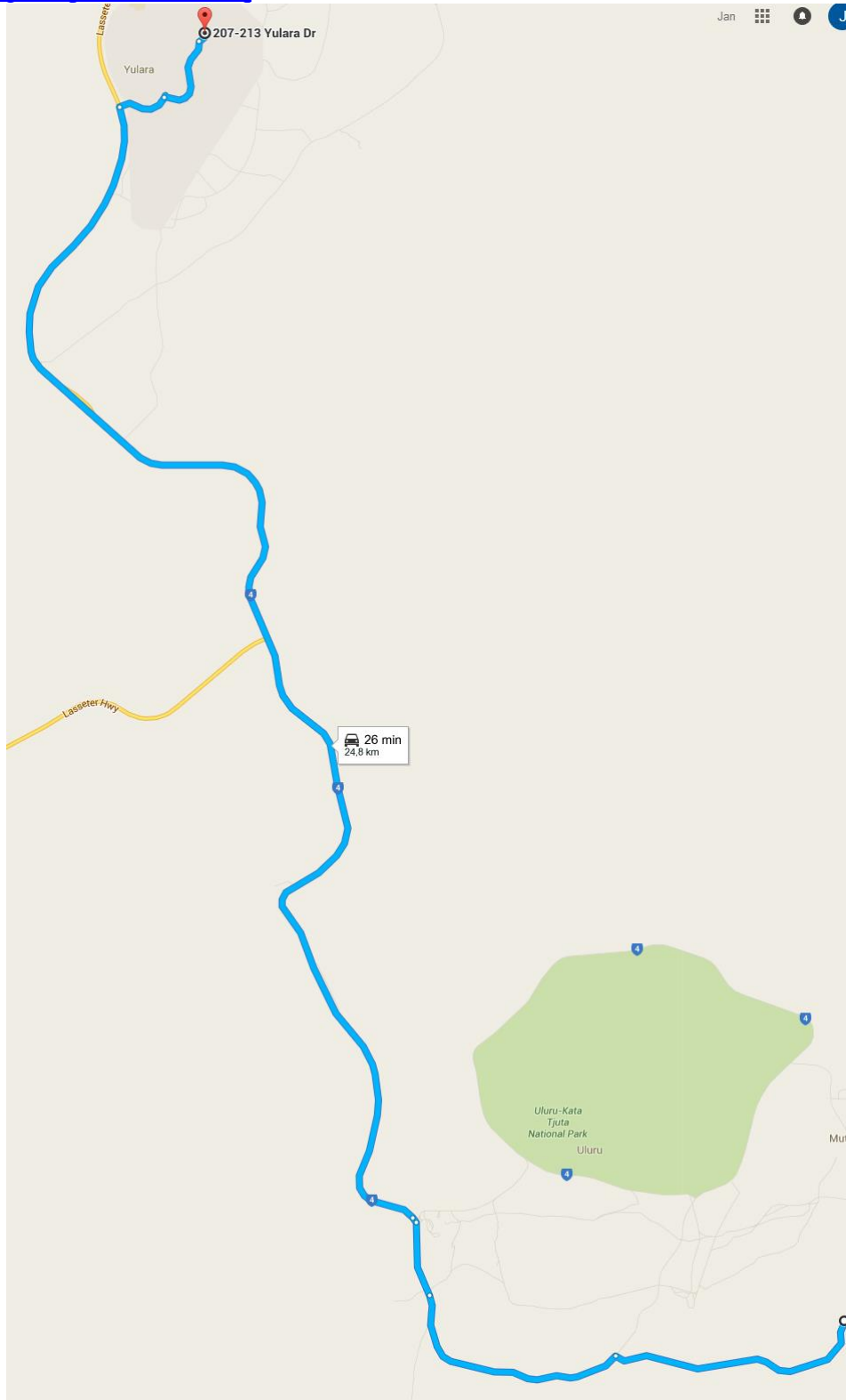
14) **Katja Tuta – vyhlídka Talinguru Nyakunytjaku**: (59 km, 53 min.):

<https://goo.gl/maps/Gw2Z5QR6T8Q2>



15) **Talinguru Nyakunytjaku – Yulara Camp** (25 km, 26 min.):

<https://goo.gl/maps/mt97tfCafEq>



Kemp Ayers Rock Resort:

<https://www.ayersrockresort.com.au/accommodation/ayers-rock-campground>

<http://www.gocampingaustralia.com/yulara-at-uluru.html>

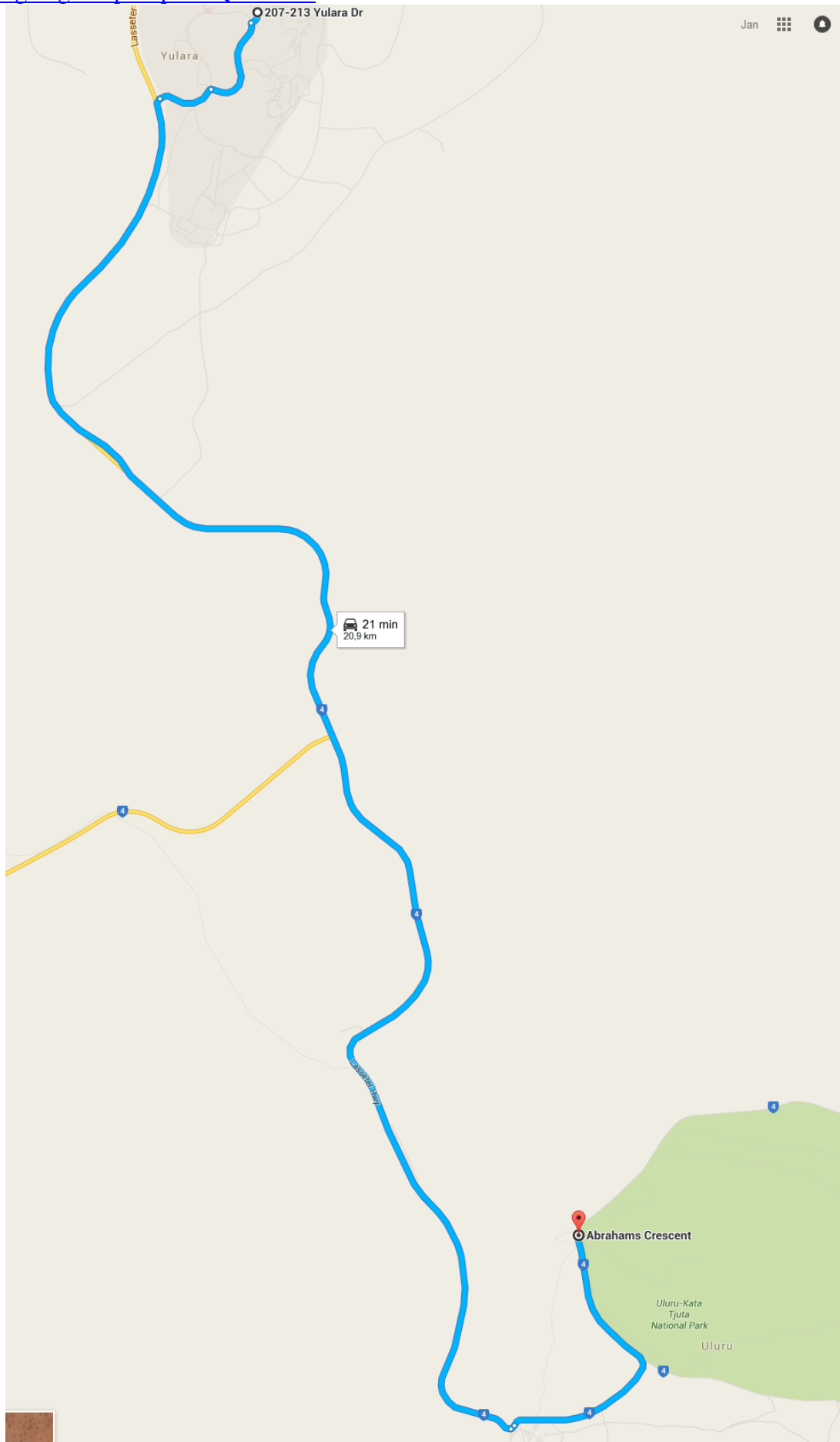
Uluru:

<http://ecesty.cz/cestopisy/1998-9-cesta-kolem-sveta/au-np-uluru-a-kata-tjuta>

<http://www.cestomila.cz/clanek/1271-vlastimil-tichy-soukromi-na-cestach-australii-mizi-vyhledavam-odlehlejsi-prirodu>

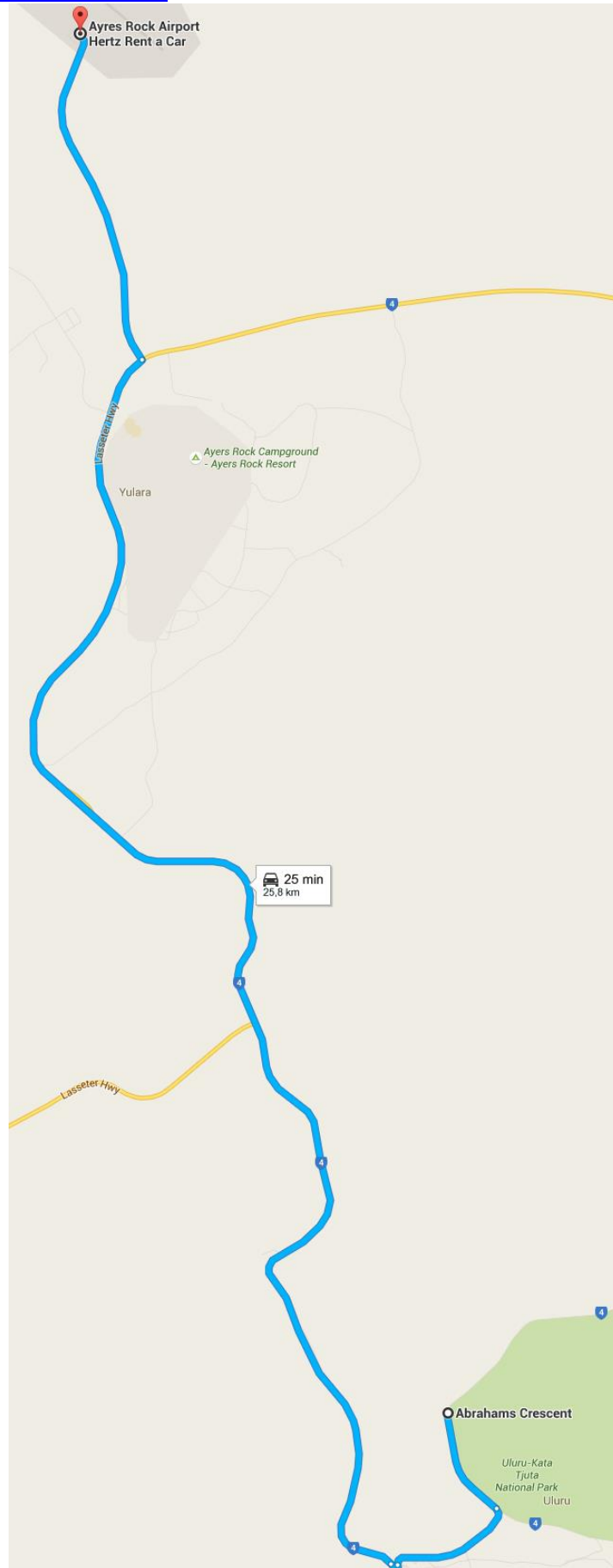
16) **Yulara Camp – Uluru Walking Point** (21 km, 21 min.):

<https://goo.gl/maps/DpU4FQ6vPX92>



17) **Uluru Walking Point – Ayers Rock Airport** (26 km, 25 min.):

<https://goo.gl/maps/6z1kNzZaaZ922>



18) Vrácení auta v **úterý 26. 7. do 12:30** a ve **13:50** přelet do Sydney.